

AMBITO TERRITORIALE OTTIMALE

NAPOLI 2

Ente d'Ambito per il servizio di gestione integrata dei rifiuti urbani
Legge Regionale n. 14 del 2016



PIANO D'AMBITO

per il servizio di gestione integrata dei rifiuti urbani

ALLEGATO 10

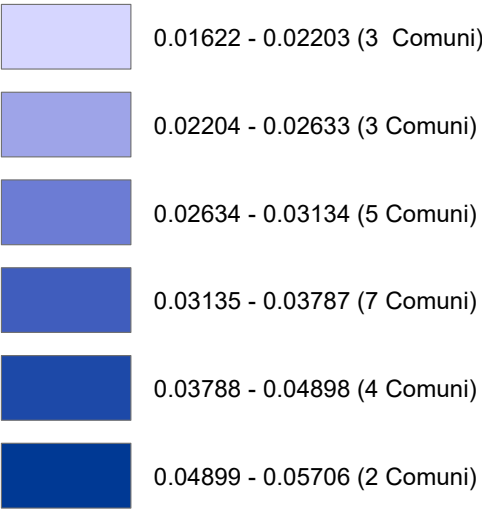
Rappresentazioni cartografiche delle produzioni pro-capite
per singola frazione merceologica - anno 2019

Giugno 2021

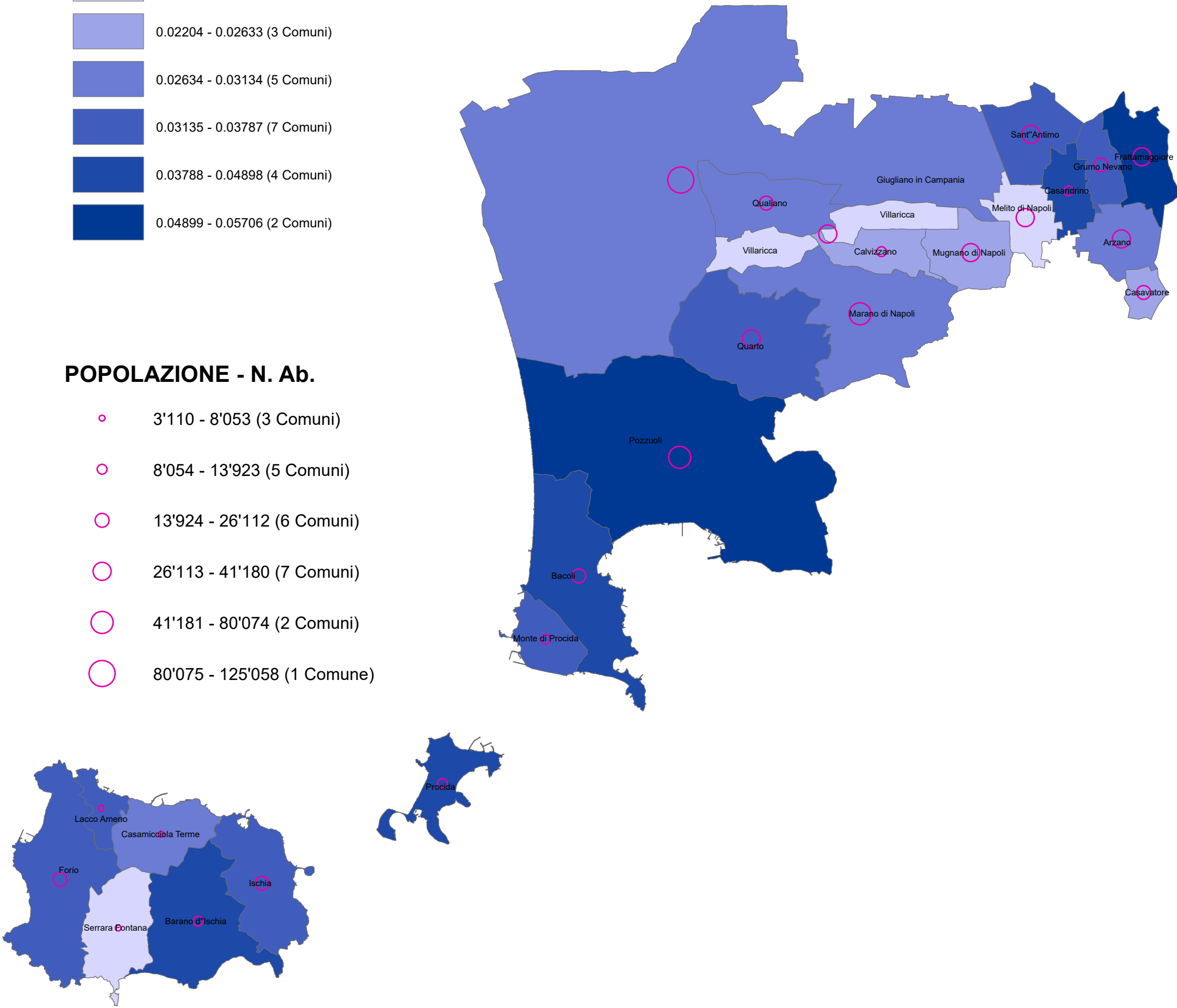
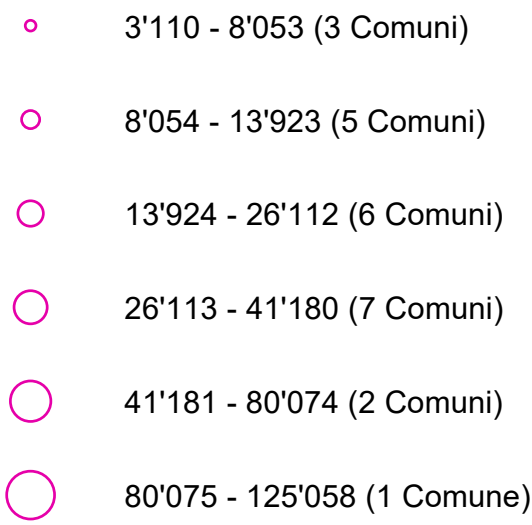
FLUSSI DEI RIFIUTI - DATI OR.SO. 2019

Valori in Tonn/anno

RACCOLTA CARTA PRO-CAPITE (Tonn/Ab)



POPOLAZIONE - N. Ab.



1 centimetro = 1.3 chilometri


0 1 2 4 6 8 Chilometri



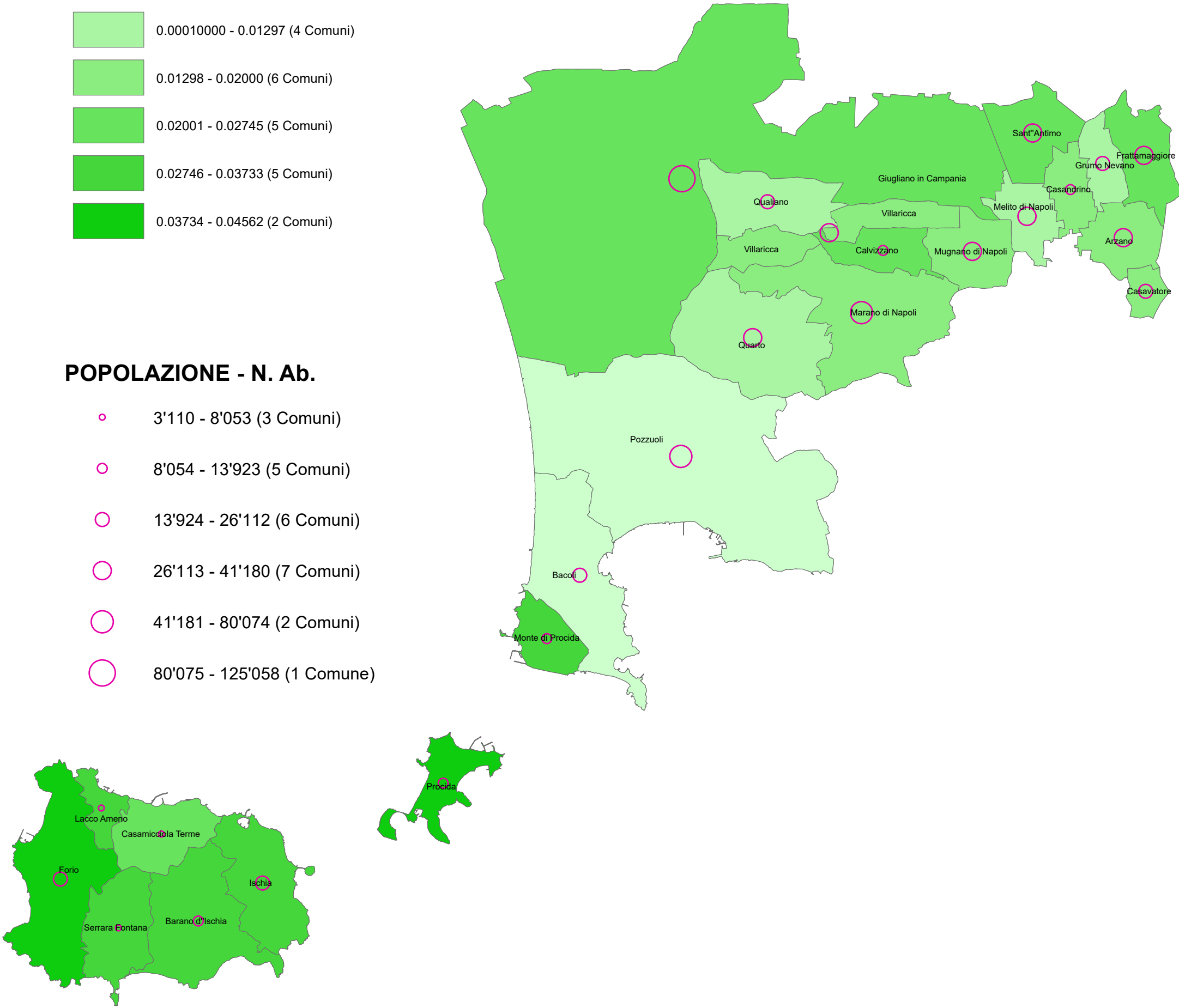
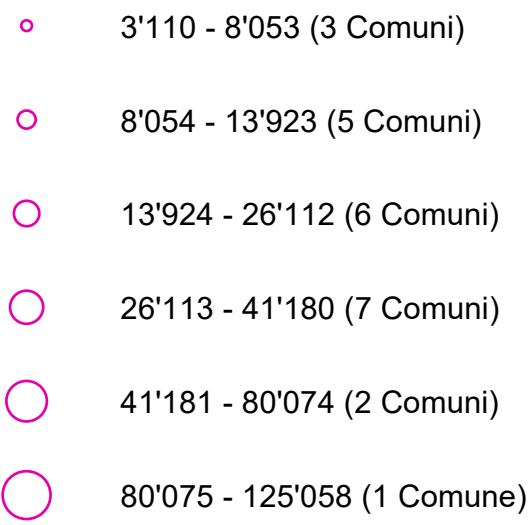
FLUSSI DEI RIFIUTI - DATI OR.SO. 2019

Valori in Tonn/anno

RACCOLTA VETRO PRO-CAPITE (Tonn/Ab)



POPOLAZIONE - N. Ab.



1 centimetro = 1.3 chilometri

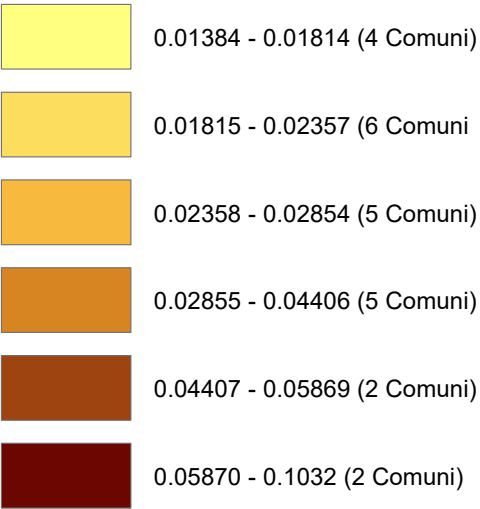
0 1 2 4 6 8 Chilometri



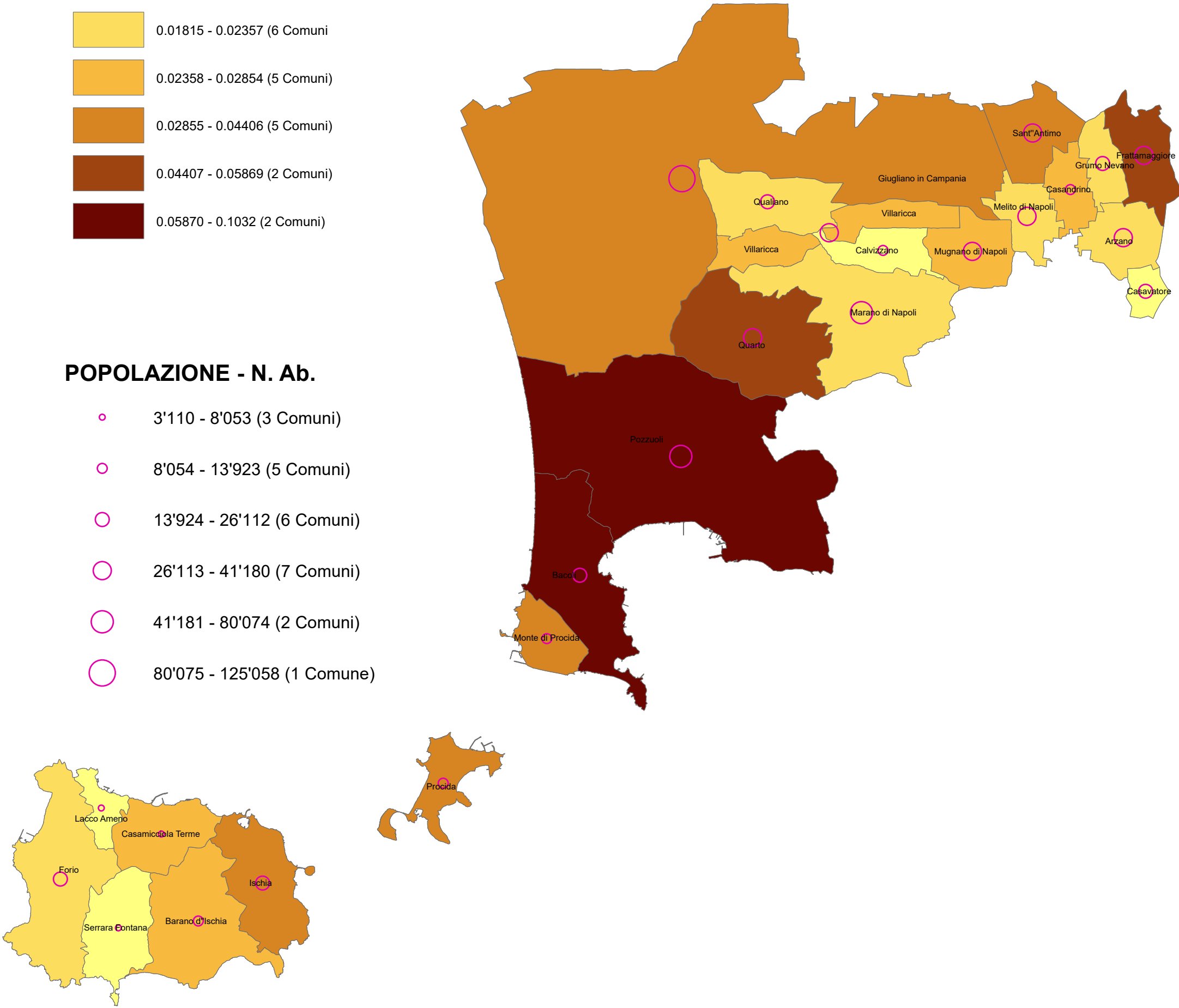
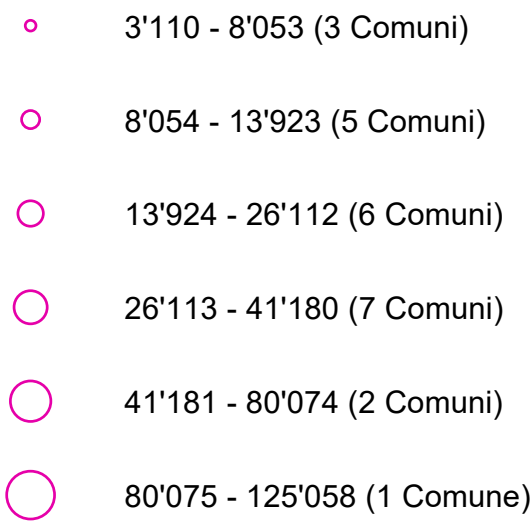
FLUSSI DEI RIFIUTI - DATI OR.SO. 2019

Valori in Tonn/anno

RACCOLTA MULTIMATERIALE PRO-CAPITE (Tonn/Ab)




POPOLAZIONE - N. Ab.



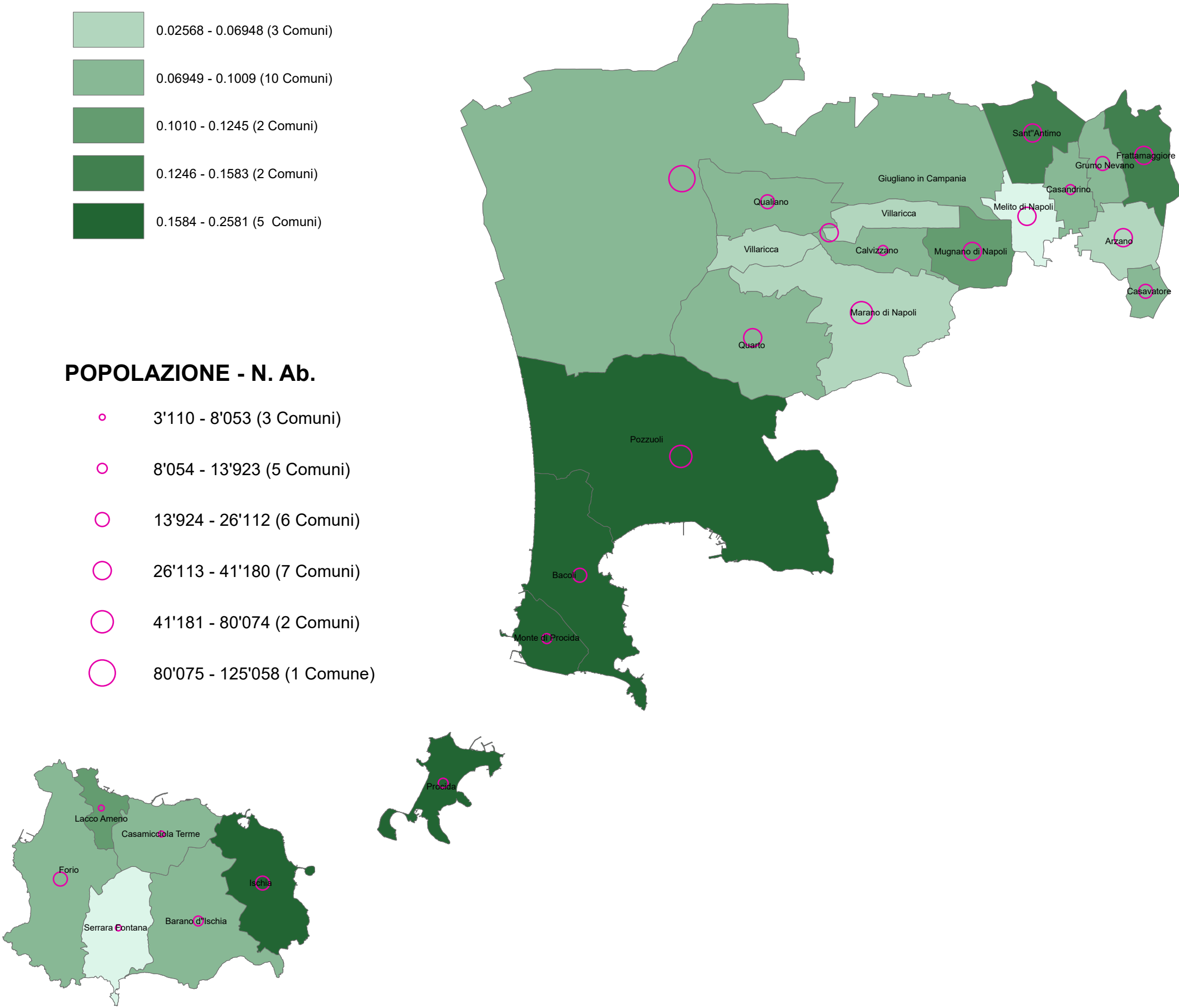
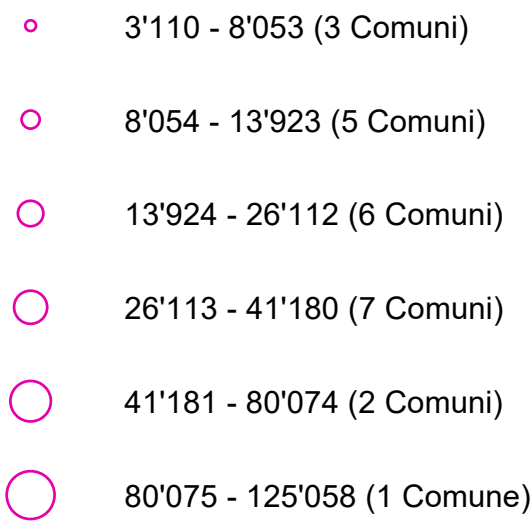
FLUSSI DEI RIFIUTI - DATI OR.SO. 2019

Valori in Tonn/anno

RACCOLTA ORGANICO PRO-CAPITE (Tonn/Ab)



POPOLAZIONE - N. Ab.



1 centimetro = 1.3 chilometri

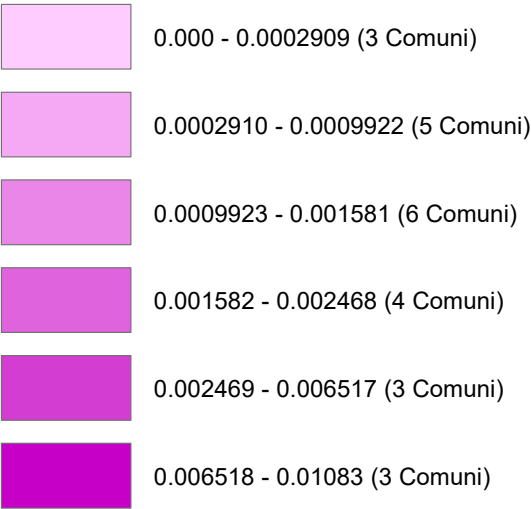
0 1 2 4 6 8 Chilometri



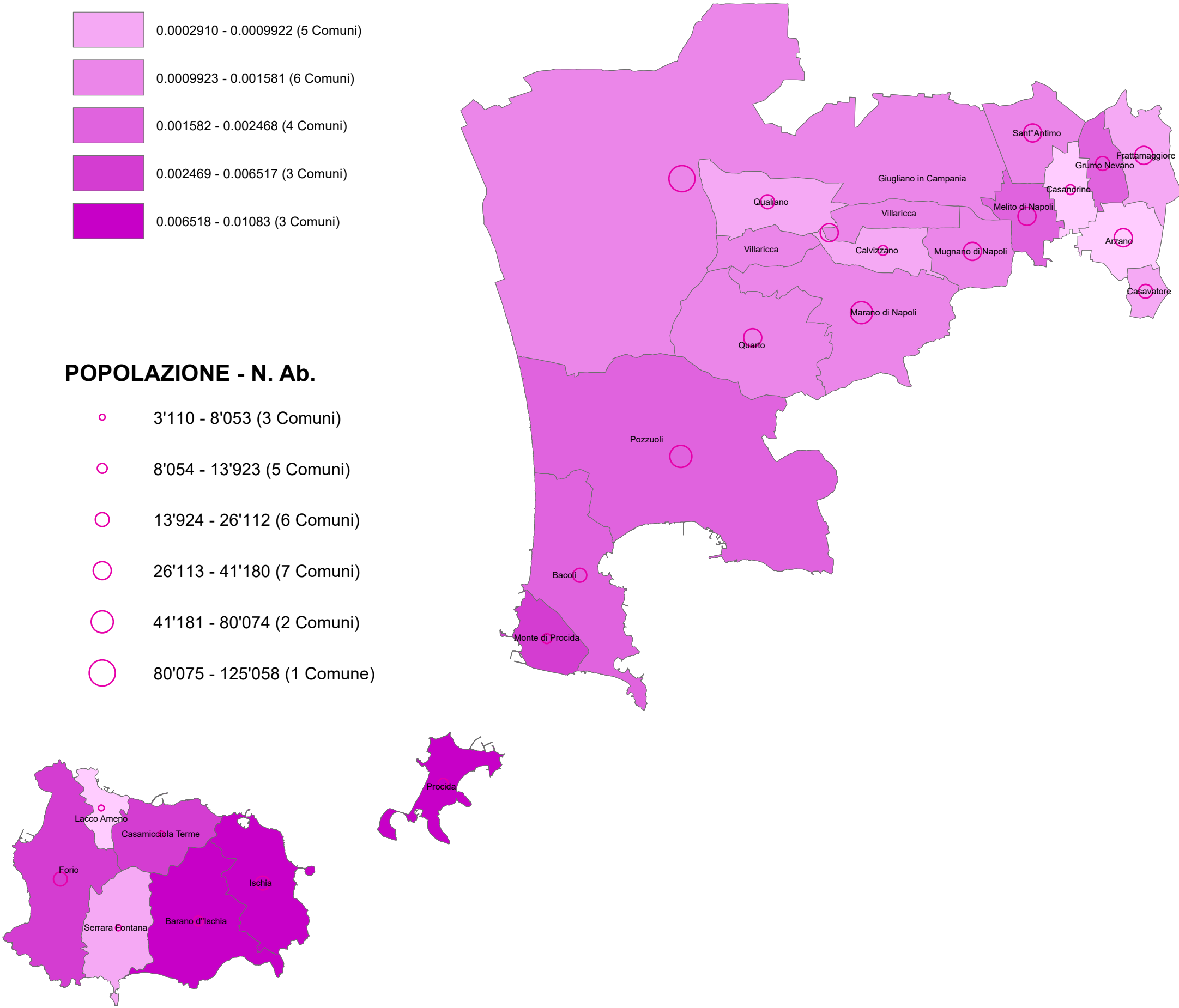
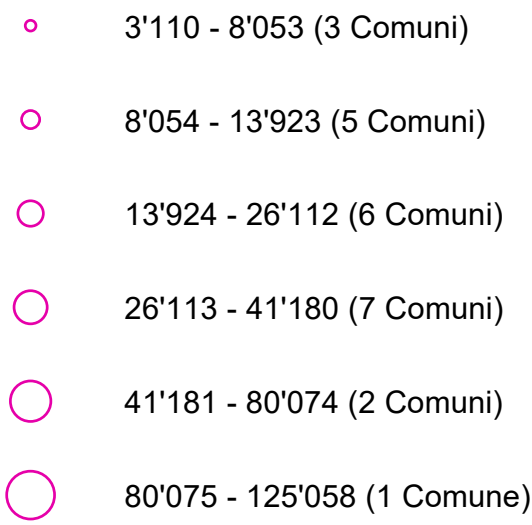
FLUSSI DEI RIFIUTI - DATI OR.SO. 2019

Valori in Tonn/anno

RACCOLTA RAEE PRO-CAPITE (Tonn/Ab)



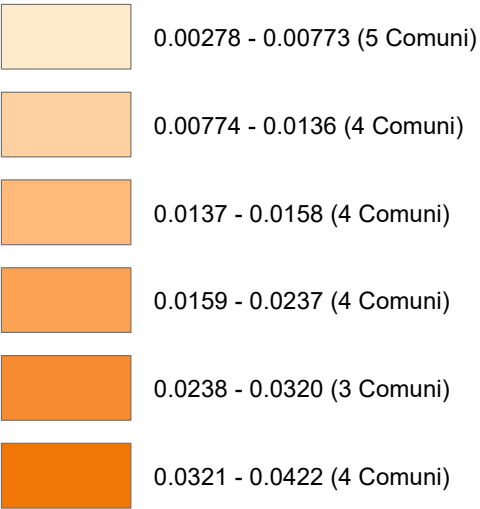
POPOLAZIONE - N. Ab.



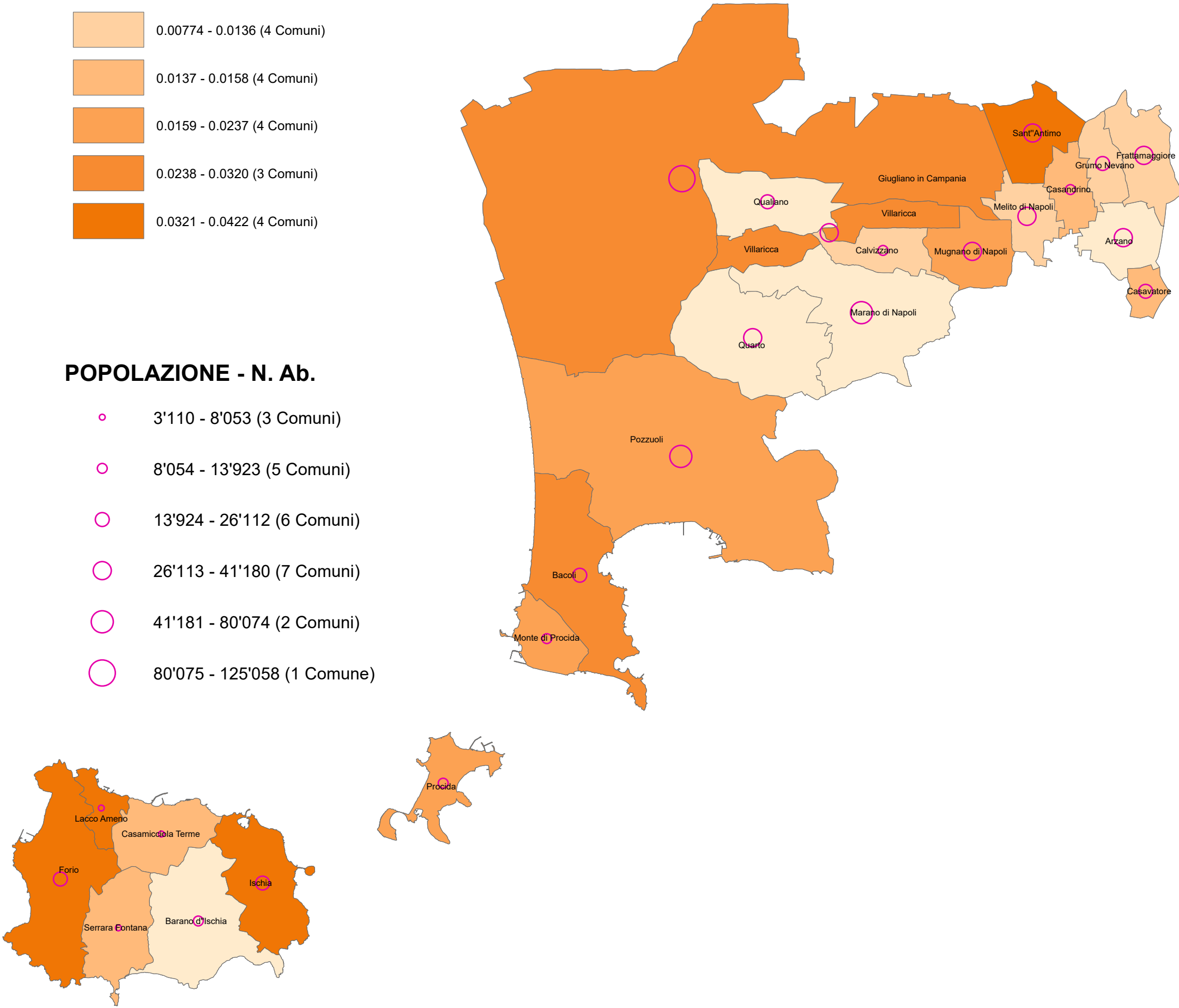
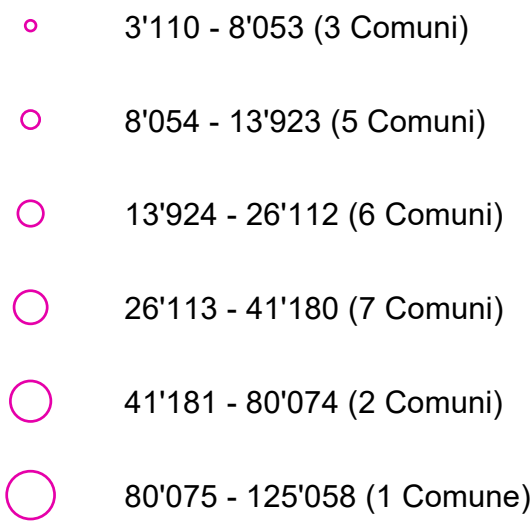
FLUSSI DEI RIFIUTI - DATI OR.SO. 2019

Valori in Tonn/anno

RACCOLTA INGOMBRANTI PRO-CAPITE (Tonn/Ab)




POPOLAZIONE - N. Ab.



FLUSSI DEI RIFIUTI - DATI OR.SO. 2019

Valori in Tonn/anno

RACCOLTA R.U.R. PRO-CAPITE (Tonn/ab)



POPOLAZIONE - N. Ab.

